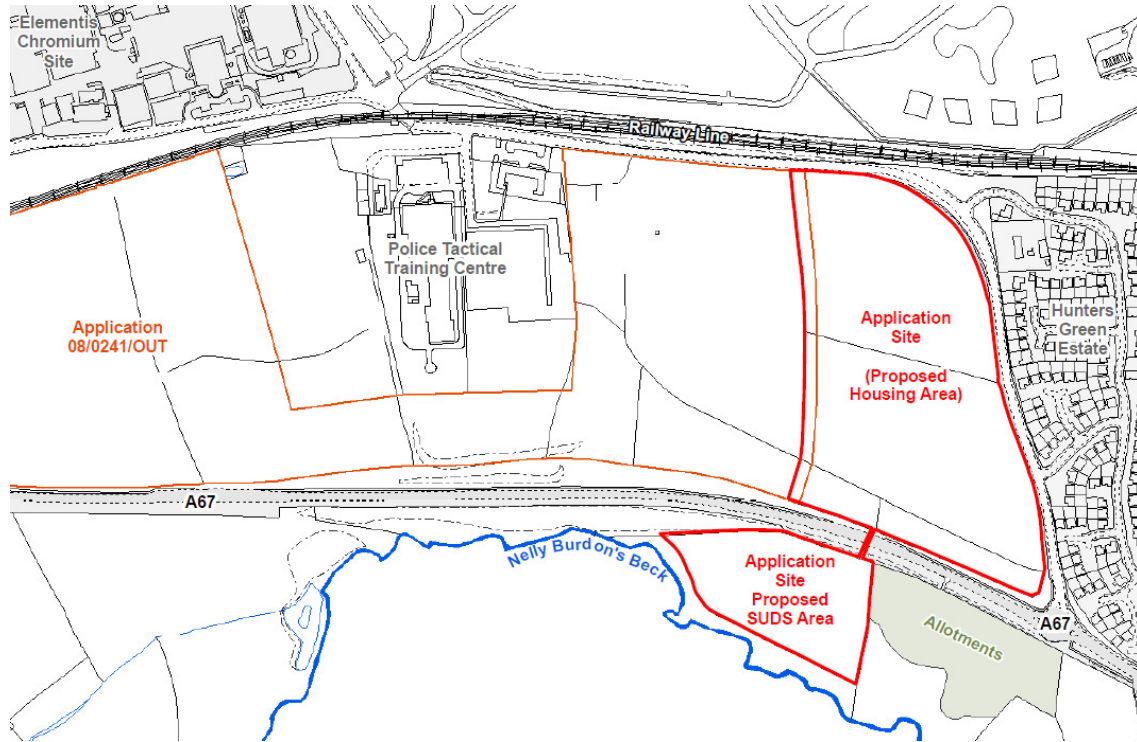
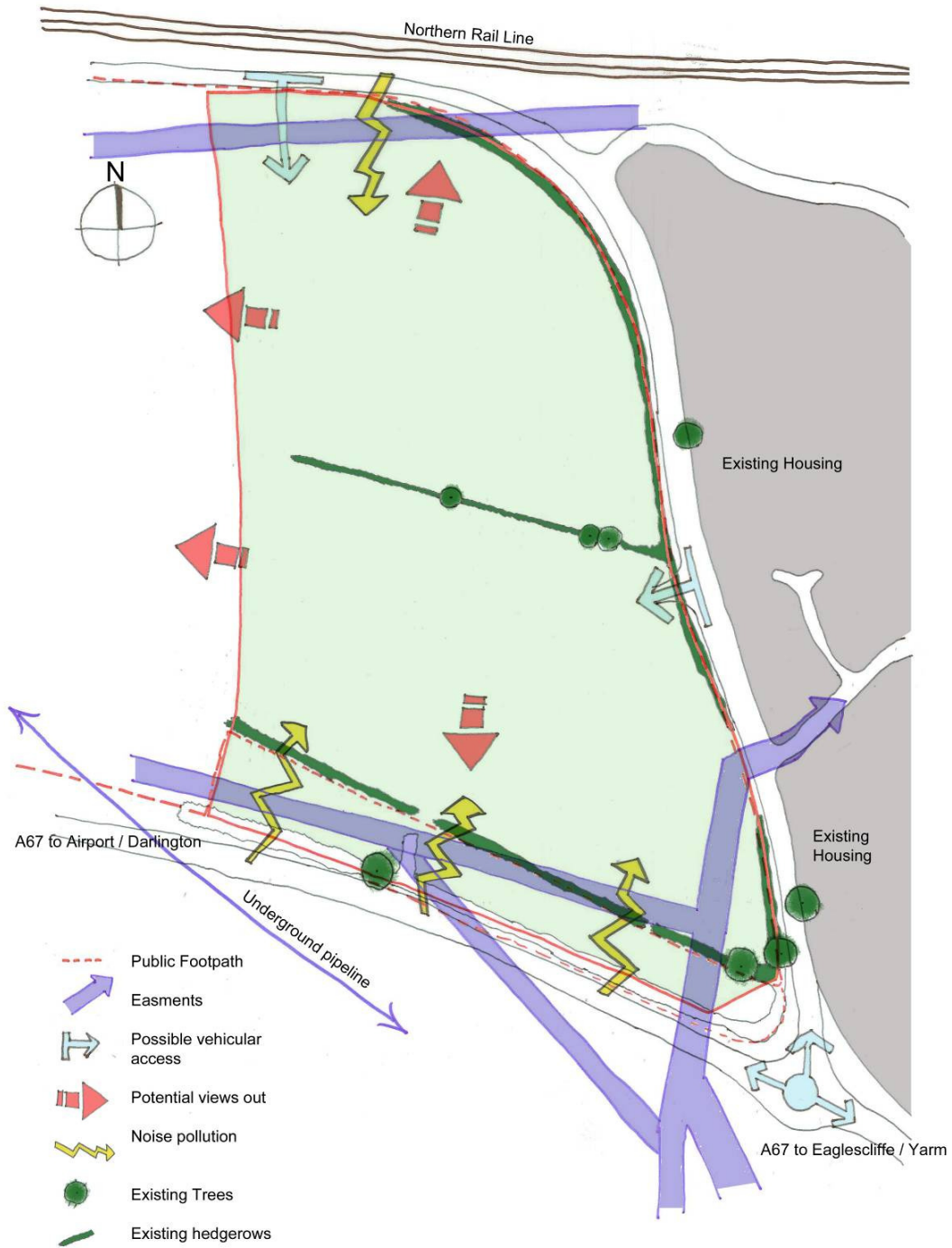


12/2047/OUT – Urlay View, Eaglescliffe

Appendix Ref 1 – Site and Surroundings



SITE CONSTRAINTS

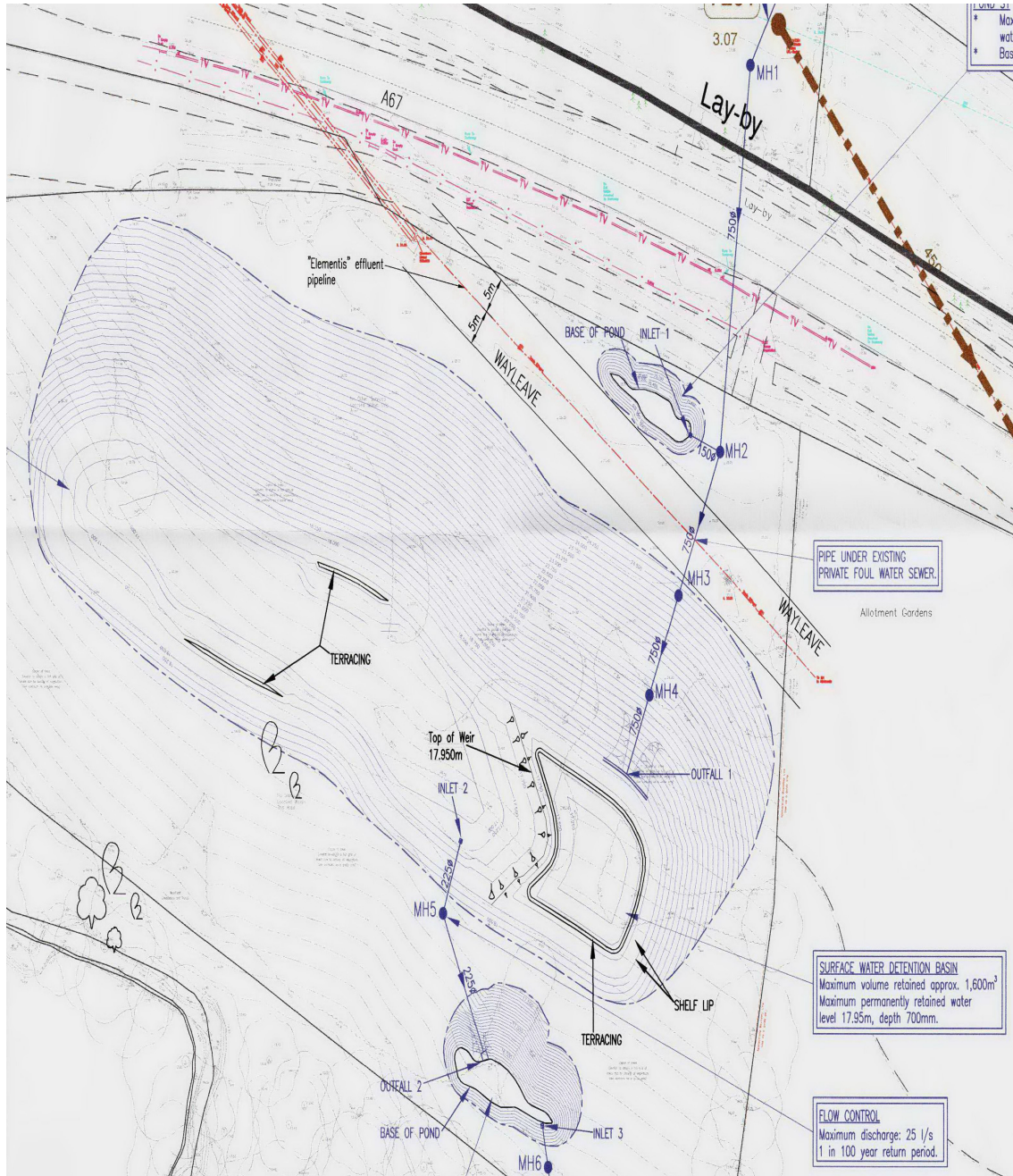


12/2047/OUT – Urlay View, Eaglescliffe

Appendix Ref: 3. - . Indicative Site Layout of the Northern Section (showing open space provision)

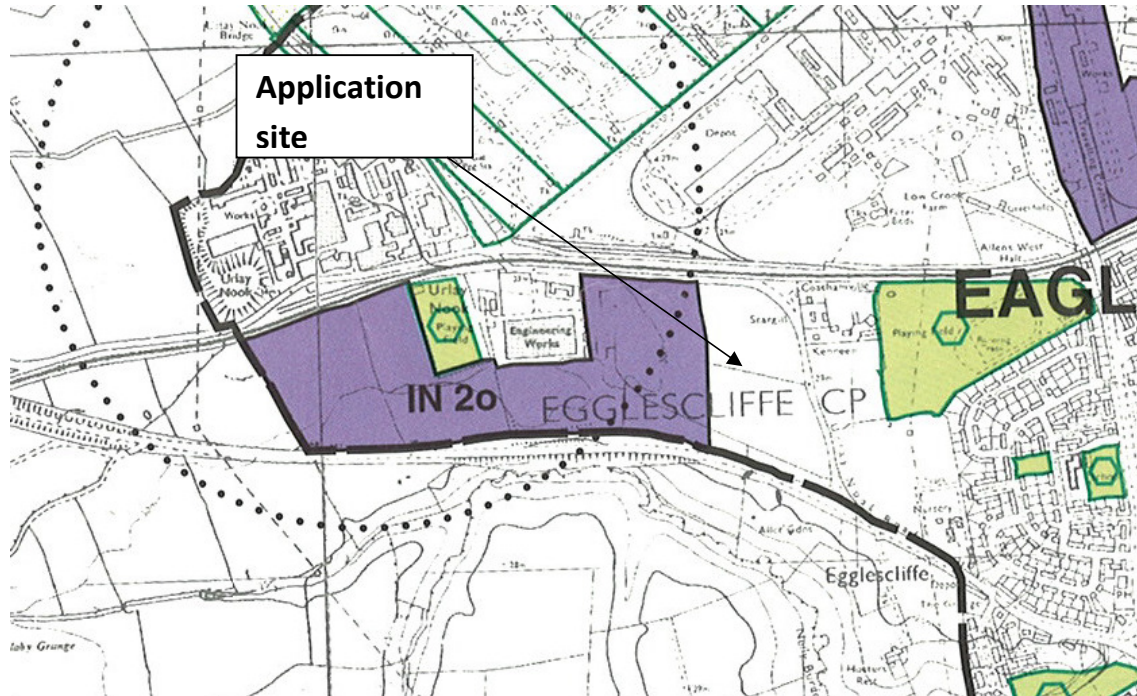


Indicative Layout of Southern Site Area – Potential SUDS area



12/2047/OUT – Urlay View, Eaglescliffe

Appendix. 4 – Local Plan Proposals map showing the defined limits of development & Core Strategy Strategic Diagram



Appendix.5 – Local Plan Proposals map showing the defined limits of development & Core Strategy Strategic Diagram

